



| Faculty of Arts and Humanities (HUM) | Building Name | Grid Ref. | Building No. |
|---|---------------|-----------|--------------|
| Art, Media and American Studies (AMA) | Arts | L26 | 3 |
| | SCVA | I17 | 7 |
| History (HIS) | Arts | K25 | 3 |
| Interdisciplinary Institute for the Humanities | Arts | L26 | 3 |
| Literature, Drama, Creative Writing (LDC) | Arts | K25 | 3 |
| | Drama Studio | K28 | 24 |
| Politics, Philosophy, Languages and Communication Studies (PPL) | Arts | K25 | 3 |

| Faculty of Medicine and Health Sciences (FMH) | Building Name | Grid Ref. | Building No. |
|---|---|-----------|--------------|
| Norwich Medical School (MED) | Medical Building | K17 | 43 |
| | Bob Champion Research and Education Building (BCRE) | G-3 | 214 |
| School of Health Sciences (HSC) | Edith Cavell | G2 | 209 |
| | Queens Building | J19 | 10 |

| Faculty of Science (SCI) | Building Name | Grid Ref. | Building No. |
|------------------------------|---------------|-----------|--------------|
| Biological Sciences (BIO) | Biology | I19 | 6 |
| Chemistry (CHE) | Chemistry | K24 | 4 |
| Computing Sciences (CMP) | Sciences | J21 | 5 |
| Environmental Sciences (ENV) | Hubert Lamb | K23 | 8 |
| Environmental Sciences (ENV) | Sciences | J22 | 5 |
| Mathematics (MTH) | Sciences | J21 | 5 |
| Pharmacy (PHA) | Chemistry | K24 | 4 |

| Faculty of Social Sciences (SSF) | Building Name | Grid Ref. | Building No. |
|---------------------------------------|---------------------------|-----------|--------------|
| Economics (ECO) | Registry | L26 | 2 |
| Education and Lifelong Learning (EDU) | Lawrence Stenhouse | K21 | 9 |
| International Development (DEV) | Arts | K25 | 3 |
| Law (LAW) | Earlham Hall | Q20 | 40 |
| Norwich Business School (NBS) | Thomas Paine Study Centre | K19 | 52 |
| Psychology (PSY) | Lawrence Stenhouse | K21 | 9 |
| Social Work (SWK) | Elizabeth Fry | K18 | 11 |


| Parking | Grid Ref. | Building No. |
|--|-----------|--------------|
| Main Visitors Car Park (pay on foot) | N29 | P1 |
| West Car Park (permit holders only weekday daytime) | L17 | P2 |
| West Car Park (permit holders only weekday daytime) | L19 | P3 |
| Waveney Road (UEA visitor permit holders only) | L31 | P4 |
| Central Visitors Car Park (pay and display) | K18 | P5 |
| Sportspark Car Park (Sportspark users only) | Q25 | P6 |
| Sainsbury Centre Car Park (gallery visitors only) | I19 | P7 |
| Sainsbury Centre Car Park (gallery visitors only) | J15 | P7A |
| Blackdale Annexe Car Park (scratch cards, permit holders only) | P31 | P8 |
| Edith Cavell Building Car Park (UEA permit holders only) | E3 | P9 |
| Sports Pavilion Car Park (pay and display and permit holders) | J3 | P10 |
| Enterprise and Earlham Park Visitors Parking (Visitors to Earlham Park only) | R23 | P11A |
| Enterprise Centre (permit holders only) | R24 | P11B |
| Village Car Park (scratch cards, permit holders only) | U22 | P12 |
| Bob Champion Research and Education Building (permit holders) | G-3 | P13 |
| Park and Stride, Triangle Site (authorised users only) | N5 | P14 |
| Suffolk Road (pay and display) | I26 | P15 |
| Suffolk Road (permit holders only) | I25 | P16 |


| Student Learning and Teaching (LTS) Hubs | Grid Ref. | Building No. |
|---|--|---|
| My School is: | | |
| My Course is: | | |
| Your Hub location is: | | |
| AMA, DEV, ECO, HIS, HUM, LAW, LDC, PPL | Undergraduate and Postgraduate Taught courses | Arts building  K25 3 |
| BIO, CHE, CMP, ENV, MED, MTH, NBS, PHA, SCI | Undergraduate and Postgraduate Taught courses | Elizabeth Fry building  K18 11 |
| EDU, HSC, SWK, PSY | Undergraduate and Postgraduate Taught courses and placements | Zuckerman building  K22 44 |

| Postgraduate Research Service (PGR) | Grid Ref. | Building No. |
|-------------------------------------|-----------|--------------|
| Postgraduate Research Office | K18 | 11 |
| NBI Graduate School Office | J-2 | * |

















* This office is in the Earlham Institute, in the building in grid square J-2 of the inset map.





| Learning and Teaching Facilities | Grid Ref. | Building No. |
|---|-----------|--------------|
| Blackdale Annex | O32 | 53 |
| Congregation Hall | L28 | 23 |
| Enterprise Centre | P24 | 58 |
| Julian Study Centre | K16 | 57 |
| Lecture Theatres 1-4 | J25 | 13 |
| Thomas Paine Study Centre and Lecture Theatre | K19 | 52 |

| General Services | Grid Ref. | Building No. |
|---|-----------|--------------|
| Accommodation Office  | J30 | 103 |
| Adapt Group in The Enterprise Centre | Q24 | 58 |
| Admissions, Recruitment and Marketing | K21 | 9 |
| Careers Central Plus | J27 | 22 |
| Careers Central | J27 | 18 |
| Cashiers Office | L26 | 2 |
| Centre for Staff and Educational Development (CSED) | L26 | 2 |
| Council House and Chamber | L26 | 2 |
| Estates Building – Main Office | L22 | 25 |
| Finance, Planning and Governance in Centrum Building | K-2 | 808 |
| Human Resources | L26 | 2 |
| IT and Computing Services (ITCS) | J24 | 12 |
| INTO @ UEA | N32 | 801 |
| Multifaith Centre | K25 | 15 |
| Music Centre | J27 | 21 |
| Print Services | J27 | 18 |
| Registrar and Secretary's Office | L26 | 2 |
| Research and Innovation Services (RIN) | L26 | 2 |
| Sainsbury Centre for Visual Arts (SCVA)  | I18 | 7 |
| Student Support Centre | J27 | 19 |
| The Lodge | M25 | 1 |
| Visitors' Reception | L26 | 2 |
| Vice-Chancellor's Office | L26 | 2 |

| Residences | Grid Ref. | Building No. |
|--|-----------|--------------|
| Ash – University Village | T20 | 122 |
| Barton House | O33 | 134 |
| Beech – University Village | U20 | 118 |
| Britten House | L32 | 132 |
| Browne House | M34 | 127 |
| Central Building | P33 | 136 |
| Colman House (Block F) | K34 | 125 |
| Colman House (Block G) | K32 | 126 |
| Constable Terrace | J18 | 107 |
| Crome Court | L34 | 133 |
| Elm – University Village | U22 | 114 |
| Hawthorne – University Village | U18 | 109 |
| Hickling House | O33 | 135 |
| Kett House | M34 | 128 |
| Larch – University Village | T21 | 121 |
| Nelson Court and Broadview Lodge Guest Suite  | K30 | 103 |
| Norfolk Terrace | I21 | 106 |
| Oak – University Village | U20 | 123 |

| Residences (continued) | Grid Ref. | Building No. |
|-------------------------------|-----------|--------------|
| Orwell Close | L34 | 101 |
| Paston House | M31 | 130 |
| Pine – University Village | V18 | 111 |
| Suffolk Terrace | I25 | 105 |
| Suffolk Walk | I26 | 104 |
| Willow – University Village | V18 | 110 |
| Wolfson Close | K34 | 102 |
| Victory House | M33 | 129 |
| Village Close (Block E) 9-12 | V21 | 112 |
| Village Close (Block D) 13-24 | V21 | 113 |
| Village Close (Block F) 5-8 | V21 | 115 |
| Village Close (Block G) 2-4 | V21 | 116 |
| Village Courtyard A | U21 | 120 |
| Village Courtyard B | U22 | 119 |
| Yew – University Village | U21 | 117 |

| Amenity Services | Grid Ref. | Building No. |
|---|-----------|--------------|
| Barclays Bank | J26 | 18 |
| Book Shop – Waterstones | K26 | 18 |
| Broadview Lodge Accommodation  | K29 | 103 |
| Coffee Shop – Bio Café  | J20 | 47 |
| Coffee Shop – Café 57  | K17 | 57 |
| Coffee Shop – Ziggy's  | J27 | 18 |
| DEV Farm | H34 | 36 |
| Dr.Bike Repair Centre  | L29 | 39 |
| Laundrette – University Village  | U21 | 116 |
| Laundrette – Health and Community Centre  | N33 | 49 |
| Laundrette – The Street  | J27 | 18 |
| Laundrette – Central Building  | P33 | 136 |
| Library  | J26 | 14 |
| Post Room  | L25 | 3 |
| Mustard Café in The Enterprise Centre  | Q24 | 58 |
| Restaurants – Zest, Blend and VISTA  | K25 | 16 |
| Restaurants – INTO @ UEA  | N32 | 801 |
| Restaurants – Sainsbury Centre for Visual Art  | I18 | 7 |
| Sports Facilities – Sportspark  | O26 | 33 |
| Sports Facilities – Pavilion | J3 | 35 |
| Sports Facilities – Playing Fields | J3 | 35 |
| Supermarket – Union Food Outlet (UFO) and Post Office | J27 | 19 |
| Union House – Union Pub, Unio, Hive Bar & Lower Common Room (LCR) | K26 | 17 |

| Health, Welfare and Safety | Grid Ref. | Building No. |
|--|-----------|--------------|
| Student Support Centre | J27 | 19 |
| Health and Community Centre | N33-34 | 49 |
| Doctors  | N33-34 | 49 |
| Dentist  | N33-34 | 49 |
| Childrens Nursery | N33-34 | 49 |
| Pharmacy – Boots Chemist  | N33-34 | 49 |
| Occupational Health  | N33-34 | 49 |
| University Radiation Protection Office (URPO) | J21 | 5 |
| University Safety Services (USS) | J21 | 5 |